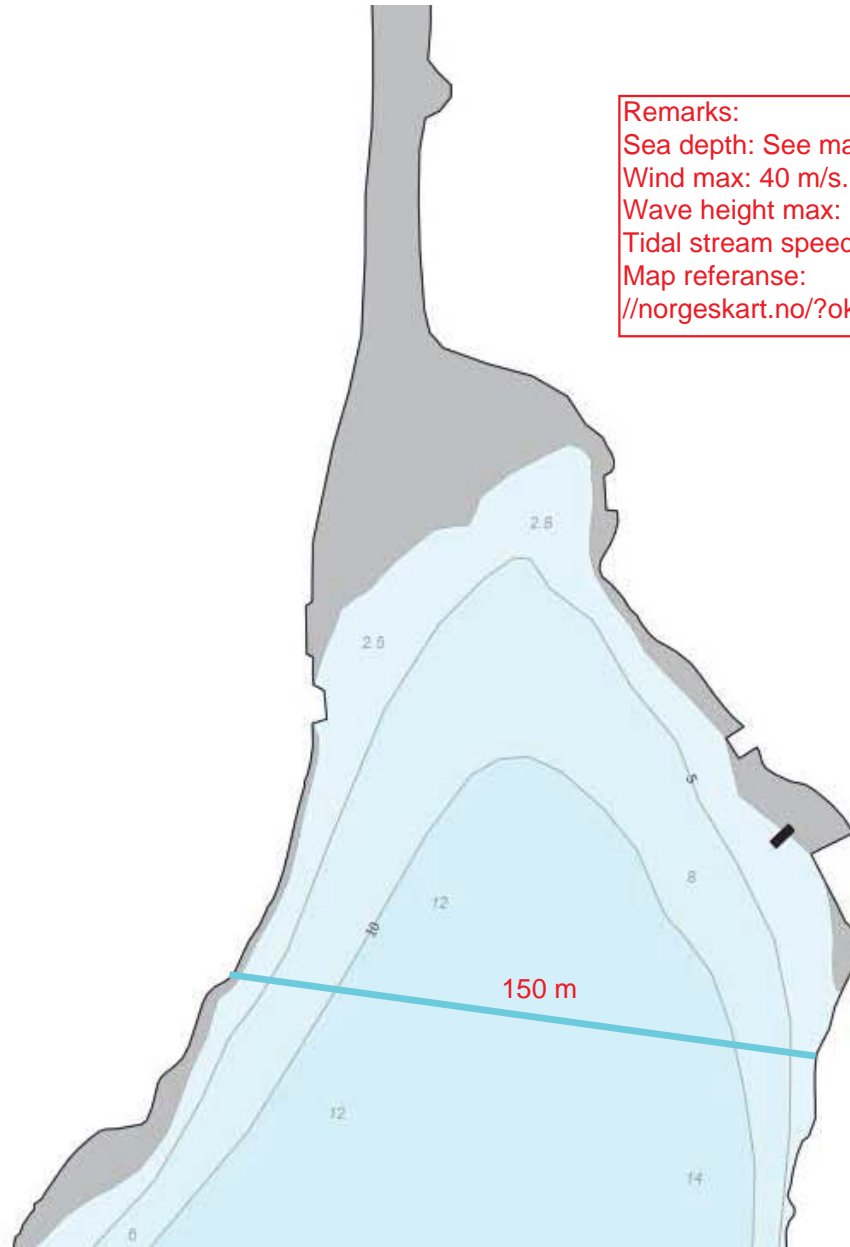
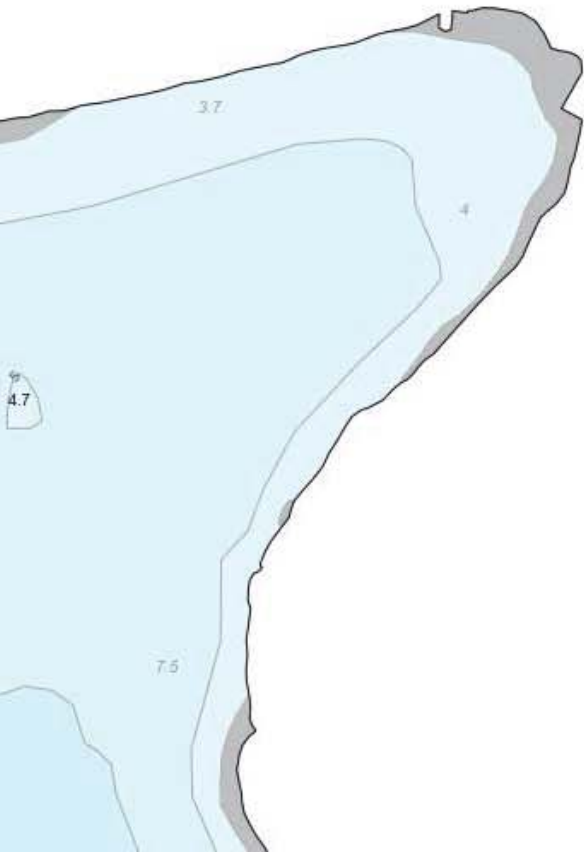






Option 2

Remarks:
Sea depth: See map.
Wind max: 40 m/s.
Wave height max: 1 - 1,5 m.
Tidal stream speed: 0,5-1 m/s.
Map referanse:
[//norgeskart.no/?ok=haakonsvern#14/-37818/6728938/+hits](http://norgeskart.no/?ok=haakonsvern#14/-37818/6728938/+hits)



-  Mobile barrier
-  Mobile barrier:
Opens when not in use.
-  Fixed barrier
-  Mobile barrier:
Will be moved to another
storage location when not in use.

Solar light pr. 50 m along the barrier.
Reflective tape on the barriers.

A red light on the port side and a green light on the starboard side of the gates.

FORSVARSBYGG
Haakonsvern Naval Base
540026 Sea Barriers
Option 2
Sheet 3