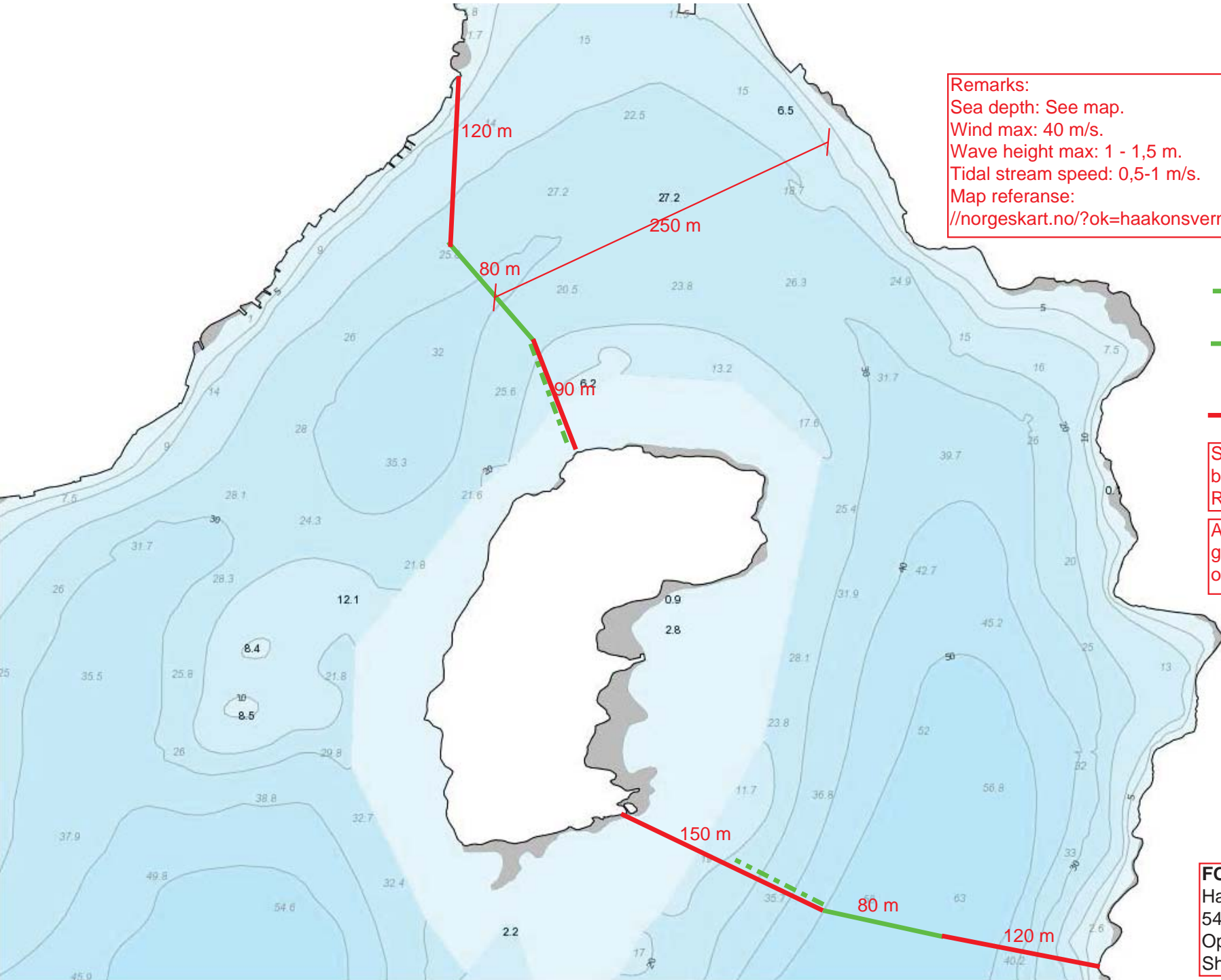





**Option 1**



Remarks:  
Sea depth: See map.  
Wind max: 40 m/s.  
Wave height max: 1 - 1,5 m.  
Tidal stream speed: 0,5-1 m/s.  
Map referanse:  
[//norgeskart.no/?ok=haakonsvern#14/-37818/6728938/+hits](http://norgeskart.no/?ok=haakonsvern#14/-37818/6728938/+hits)

-  Mobile barrier
-  Mobile barrier:  
Opens when not in use.
-  Fixed barrier
- Solar light pr. 50 m along the barrier.  
Reflective tape on the barriers.
- A red light on the port side and a green light on the starboard side of the gates.

**FORSVARSBYGG**  
Haakonsværn Naval Base  
540026 Sea Barriers  
Option 1  
Sheet 2